

# Boating Access Area Guide

2003 – 2004


ACCESS AREAS PROVIDE A FREE LAUNCH.

**NORTH CAROLINA WILDLIFE RESOURCES COMMISSION**  
**DIVISION OF ENGINEERING SERVICES**

**BUY IT ONCE.  
ENJOY IT FOR LIFE.**



*Your purchase of a fishing, hunting, or lifetime sportsman license helps ensure the future of fish and wildlife. For more information, call 1-888-2HUNTFISH (1-888-248-6834).*



**NORTH CAROLINA WILDLIFE RESOURCES COMMISSION**  
[www.ncwildlife.org](http://www.ncwildlife.org)

**This boating guide provides information** about the 121 free boating access areas maintained by the N.C. Wildlife Resources Commission. The list of access areas by county that begins on page 2 provides detailed instructions to each access area. To determine the county of location and access areas for a body of water, refer to the alphabetical list that begins on page 34.

For more information, call (919) 715-3155, Ext. 2, or visit our Web site at [www.ncwildlife.org](http://www.ncwildlife.org).

**Street Address**

512 North Salisbury Street  
Raleigh, North Carolina 27604

**Mailing Address**

1720 Mail Service Center  
Raleigh, NC 27699-1720



2,000 copies of this public document were printed on recycled paper at a cost of \$x,xxx or \$x.xx per copy, July 2003. The Wildlife Resources Commission is an Equal Opportunity Act employer. All wildlife programs are administered for the benefit of all North Carolina citizens without prejudice towards age, sex, race, religion, or national origin. Violations of this pledge may be reported to the Equal Employment Officer: Carol A. Batker, N.C. Wildlife Resources Commission, 1703 Mail Service Center, Raleigh, NC 27699-1703, (919) 733-2241.



Your purchase of fishing equipment and motor boat fuel supports sport fish restoration and boating access facilities.

## Boating Access Areas by County

This list provides detailed instructions to the boating access areas in each county. (See page 34 for an alphabetical list of waters and the counties where they are located.)

County	Body of Water	Access Area Name	Handicap Accessible	Latitude	Longitude	Parking Spaces	Directions
Alexander	Lake Hickory	Dusty Ridge	no	N 35° 48' 55.4"	W 81° 13' 46.9"	20	From I-40 take Exit 131 and travel 8.4 miles on N.C. 16 North. Turn left on S.R. 1135 for 0.7 mile. Turn right on S.R. 1135. Travel 0.4 mile and turn left on S.R. 1137 for 1.7 miles. Turn left on S.R. 1138 for 0.5 mile. Turn right on S.R. 1185 for 0.2 mile. Turn right on gravel access road and travel 0.5 mile to ramp.
Alexander	Lake Hickory	Whittenburg	yes	N 35° 48' 19.1"	W 81° 18' 47.5"	165	From I-40 take Exit 123 and travel north on N.C. 321 for 0.7 mile. Take N.C. 127/70 Exit east for 1 mile. Turn left on N.C. 127 North for 7 miles. Turn left on Shiloh Church Road for 0.4 mile. Turn left on Wildlife Access Area Road for 0.2 mile. Area is on the left.
Anson	Blewett Falls Lake	Pee Dee	yes	N 34° 59' 13.2"	W 79° 53' 27.6"	80+	From Pee Dee River Bridge on U.S. 74 West of Rockingham, travel 0.5 mile west to Power Plant Road/S.R. 1748. Turn right onto S.R. 1748, travel 2 miles to S.R. 1745; turn left. Travel 0.2 mile to S.R. 1747; turn right. Travel 0.8 mile to S.R. 1759; turn right and follow to area.
Anson	Pee Dee River	Red Hill	no	N 35° 5' 5.3"	W 79° 59' 55"	40	From U.S. 74 and N.C. 109 in Wadesboro, travel north on N.C. 109 for 9 miles. Turn right on access road just before the Pee Dee River Bridge.
Beaufort	Pamlico River	Smith's Creek	no	N 35° 16' 10.9"	W 76° 37' 53.4"	20	Travel east along N.C. 33 for 10.3 miles from the junction of N.C. 33 and N.C. 306 at the town limits of Aurora. Area will be on the left side of N.C. 33.
Beaufort	Pantego Creek	Belhaven	yes	N 35° 32' 19.7"	W 76° 37' 31.1"	30	To locate the area from the junction of U.S. 264 and N.C. 99 in Belhaven, take U.S. 264 East Business/Main Street for 0.7 mile to Haslin Street and turn right. Travel 0.1 mile (one block) to Water Street and turn right. Travel 50 yards to the area on the left. (Follow marked channel.)
Beaufort	South Creek	Aurora	no	N 35° 18' 16.6"	W 76° 46' 49"	26	To locate the area from the junction of N.C. 33 and N.C. 306 west of Aurora, take N.C. 33 1.4 miles to First Street. Turn left onto First Street; travel 0.25 mile to Main Street. Turn right onto Main Street and continue to the area. The area will be located at the end of Main Street.
Beaufort	Tranter's Creek	Mason's Landing	yes	N 35° 33' 48.6"	W 77° 5' 10"	30	Travel west on U.S. 264 for 1.6 miles from the intersection of U.S. 264 and U.S. 17 at Washington. Turn left on S.R. 1403. Access area is located 0.5 mile ahead on left.
Bertie	Cashie River	Sans Souci Ferry	no	N 35° 54' 41"	W 76° 49' 2.3"	12	From the junction of U.S. 17 and U.S. 13 South of Windsor, take U.S. 17 South 1.5 miles to Woodard Road/S.R. 1500. Turn left onto S.R. 1500; travel 10.4 miles to the area. The area is located on the right adjacent to the Sans Souci Ferry facility.
Bertie	Cashie River	Windsor	no	N 35° 59' 5.3"	W 76° 56' 31.6"	25	From the junction of U.S. 17 and U.S. 13 south of Windsor, take U.S. 17 North 1.2 miles to Elm Street. Turn right onto Elm Street; travel 0.4 mile to the area. The access road is located on the right at the end of Elm Street.

County	Body of Water	Access Area Name	Handicap Accessible	Latitude	Longitude	Parking Spaces	Directions
Bladen	Black River	Hunt's Bluff	no	N 34° 42' 28.1"	W 78° 24' 6.8"	15	Locate area from the junction of N.C. 210 and N.C. 53 east of Kelly. Take N.C. 53 East for 4.4 miles to S.R. 1547/Longview Road. Turn right on S.R. 1547 and continue 1.5 miles. Access area is on the left at the end of gravel road (Hunt's Bluff Road).
Bladen	Cape Fear River	Elwell's Ferry	no	N 34° 28' 25"	W 78° 22' 10.9"	10	Locate area on N.C. 87 South out of Elizabethtown to Carvers. Turn left on S.R. 1730 and go 2.7 miles to area near Elwell's Ferry. Area is on the left side of river.
Bladen	Cape Fear River	Tar Heel	no	N 34° 44' 41.3"	W 78° 47' 7.8"	20	Locate area from the junction of N.C. 20 and N.C. 87. Take N.C. 87 South for 4.6 miles to S.R. 1316 in Tar Heel. Turn left on S.R. 1316 at the stoplight. Area is approximately 1 mile on left under the bridge that crosses the Cape Fear River.
Bladen	Cape Fear River	Tory Hole	no	N 34° 37' 56.6"	W 78° 36' 12.2"	30	From the junction of N.C. 87 and U.S. 701 in Elizabethtown take U.S. 701 North approximately 0.2 mile. Turn left at entrance to Tory Hole Park. Area is located under the bridge that crosses the Cape Fear River.
Bladen	South River	Ennis Bridge	no	N 34° 38' 23.6"	W 78° 18' 43.6"	20	Locate area from the junction of N.C. 210 and N.C. 41. Take N.C. 210 South 5 miles to S.R. 1007. Turn left on S.R. 1007 and continue 0.9 mile to area on left at bridge.
Bladen	South River	Sloan's Bridge	no	N 34° 45' 42.1"	W 78° 24' 31.7"	20	Locate area from the junction of N.C. 210 and U.S. 701. Take U.S. 701 North for 1.3 miles to area on the right at bridge.
Brunswick	Intracoastal Waterway	Holden Beach	no	N 33° 54' 59"	W 78° 16' 3.7"	15	Locate area from the junction of U.S. 17 Business and N.C. 130 in Shallotte. Take N.C. 130 South for 8.6 miles to Ocean Boulevard in Holden Beach. Turn left and continue 0.1 mile to Jordan Street; turn left. Access area is on the right under bridge.
Brunswick	Intracoastal Waterway	Oak Island	yes	N 33° 55' 48.7"	W 78° 3' 31"	60+	Locate area from the junction of N.C. 211 and N.C. 133. Take N.C. 133 South for 2 miles to Fish Factory Road/S.R. 1101. Turn left on S.R. 1101; area is 0.5 mile on left.
Brunswick	Intracoastal Waterway	Ocean Isle Beach	yes	N 33° 53' 42"	W 78° 26' 22"	38	From U.S. 17 South turn left onto N.C. 904. Take N.C. 904 across Intracoastal Waterway Bridge; turn left after crossing bridge. Follow road under bridge to area.
Brunswick	Intracoastal Waterway	Sunset Harbor	no	N 33° 55' 16"	W 78° 12' 28.1"	20	Locate area from the junction of U.S. 17 and N.C. 211 near Supply. Take N.C. 211 southeast for 5.5 mile to Sunset Harbor Road/S.R. 1112. Turn right on S.R. 1112; go 6.1 miles to area at the end of road.
Brunswick	Rices Creek	Rices Creek	no	N 34° 9' 4.3"	W 78° 3' 12.2"	20	Locate area from the junction of U.S. 17 and S.R. 1521/Governors Road near Winnabow. Take S.R. 1521/Governors Road southeast for 1.4 miles to S.R. 1567/Gordon Lewis Road. Turn left and continue 0.4 mile to area at the end of road.
Brunswick	Waccamaw River	Pireway	no	N 34° 0' 52.9"	W 78° 37' 53.8"	25	Locate area from the junction of U.S. 17 and N.C. 904 at Grissettown. Take N.C. 904 North 10 miles to area on left at N.C. 904 bridge crossing Waccamaw River.
Burke	Lake James	Linville River	no	N 35° 47' 39.5"	W 81° 52' 15.6"	60	From I-40 take Exit 100; travel north on Jamestown Road for 2.7 miles. Turn left on N.C. 126 West; travel 10.6 miles. Turn left into access area.

<b>County</b>	<b>Body of Water</b>	<b>Access Area Name</b>	<b>Handicap Accessible</b>	<b>Latitude</b>	<b>Longitude</b>	<b>Parking Spaces</b>	<b>Directions</b>
Burke	Rhodhiss Lake	John's River	no	N 35° 47' 32.6"	W 81° 40' 35.4"	20	From I-40 take Exit 103 onto U.S. 64 East. Go 0.8 mile and turn left on Truck Road, U.S. 64 East. Go 3.7 miles to N.C. 18 North and turn left. Go 2.4 miles to access area on the right.
Burke	Rhodhiss Lake	Rhodhiss	yes	N 35° 46' 17.4"	W 81° 26' 32.6"	100	From I-40 take Exit 116 and travel north on S.R. 1761 for 0.5 mile. Continue to S.R. 1618 and travel north 1.8 miles. Turn right on S.R. 1611 and travel 1.9 miles. Turn left on Weaver Lane and travel 0.9 mile into access area.
Caldwell	Lake Hickory	Gunpowder	yes	N 35° 47' 37"	W 81° 22' 28.9"	45	From I-40 take Exit 123; travel U.S. 321 North for 4.4 miles. Turn right on Grace Chapel Church Road/S.R. 1758. Travel 2.8 miles; turn left on Hurricane Hill Road. Travel 1 mile and turn left into access area.
Caldwell	Lake Hickory	Lovelady	no	N 35° 47' 46"	W 81° 20' 56.4"	60	From I-40 take Exit 123; travel on U.S. 321 North for 4.4 miles. Turn right on Grace Chapel Church Road/S.R. 1758 for 2.8 miles. Turn right on Rocky Mount Road for 0.8 mile; turn right into access area.
Caldwell	Rhodhiss Lake	Castle Bridge	no	N 35° 46' 54.1"	W 81° 31' 28.6"	150	From I-40 take Exit 113 and travel north on Rutherford College Road for 3.6 miles. Turn right into area.
Caldwell	Rhodhiss Lake	Conley Creek	yes	N 35° 46' 58.8"	W 81° 29' 5.6"	72	From I-40 take Exit 113 and travel north on Rutherford College Road for 4.7 miles. Turn right on Dry Pond Road and go 3.2 miles. Turn right on Waterworks Road and go 1 mile. Access area is at the end of this road.
Camden	Pasquotank River	Sawyers Creek	no	N 36° 19' 51.1"	W 76° 10' 46.7"	21	From the junction of U.S. 158 and N.C. 343 in Camden, take N.C. 343 North 0.7 mile to the Sawyers Creek Bridge. The access road to the area is located on the left just north of the bridge.
Carteret	Intracoastal Waterway	Cedar Point	no	N 34° 40' 38.6"	W 77° 6' 30.2"	26	Travel west on N.C. 24 for 2.5 miles from the intersection of N.C. 24 and N.C. 58. Area is located on the left (1 mile north of Swansboro).
Carteret	Intracoastal Waterway	Morehead City	yes	N 34° 43' 20.3"	W 76° 45' 17.6"	33	Travel east along U.S. 70 for 2.7 miles from the intersection of U.S. 70 and N.C. 24; turn right beside Visitor's Center. Area is located behind Visitor's Center.
Carteret	Newport River	Newport	no	N 34° 46' 49.8"	W 76° 51' 34.6"	10	Travel west on U.S. 70 for 3.7 miles from the intersection of U.S. 70 and N.C. 24. Turn right on S.R. 1247. Access area is located 1.4 miles ahead on right.
Carteret	North River	Straits Landing	yes	N 34° 43' 18.8"	W 76° 34' 30"	39	Traveling east on U.S. 70 from Beaufort, approximately 0.75 mile east of Otway at the intersection of U.S. 70 and S.R. 1332, turn right onto S.R. 1332. Travel approximately 2.7 miles to S.R. 1335. Merge onto S.R. 1335 and travel approximately 1.1 miles to the area. Area will be located on the right.
Carteret	Pamlico Sound	Cedar Island	no	N 35° 1' 7.3"	W 76° 18' 46.1"	15	Travel on 70 East from Beaufort and take N.C. 12 to Cedar Island. Entrance to area is located on Driftwood Road 0.1 mile before ferry entrance.
Carteret	Salters Creek	Salters Creek	no	N 34° 53' 32.6"	W 76° 24' 0.4"	15	From Beaufort travel east on U.S. 70 toward Cedar Island. Area is located at the northeast end of the high-rise bridge that crosses Nelson's Bay at the community of Sea Level.

<b>County</b>	<b>Body of Water</b>	<b>Access Area Name</b>	<b>Handicap Accessible</b>	<b>Latitude</b>	<b>Longitude</b>	<b>Parking Spaces</b>	<b>Directions</b>
Carteret	Taylor's Creek	Beaufort	no	N 34° 42' 34.2"	W 76° 37' 54.5"	35	From the Beaufort U.S. 70 drawbridge, travel east along U.S. 70 for 1 mile and turn right on Lennoxville Road. Proceed 1.6 miles. Access area is located on the right along the waterfront.
Caswell	Dan River	Milton	no	N 36° 32' 24.7"	W 79° 12' 54.7"	50	From intersection of N.C. 62 and N.C. 158 in Yanceyville, travel north on N.C. 62 for 13 miles to stoplight in Milton; turn left and cross bridge. The area is on the left.
Catawba	Lake Hickory	Oxford	yes	N 35° 49' 9.8"	W 81° 11' 45.6"	120	From I-40 take Exit 131. Travel north on N.C. 16 for 7.6 miles. Turn left on Saint Peters Church Road; travel 0.1 mile, then turn right on Claude Road (gravel). Continue 0.4 mile; turn right onto access area road which is 0.4 mile to ramp.
Catawba	Lake Norman	Long Island	yes	N 35° 40' 48.4"	W 80° 59' 1"	46	On I-77 take Exit 36 onto N.C. 150 West across Lake Norman. Turn right onto Sherrills Ford Road; follow for 10.0 miles. Then turn right onto Long Island Road/S.R. 1833; continue for 4.1 miles. The access area is on the left.
Catawba	Lookout Shoals Lake	Lookout Shoals	no	N 35° 45' 29.5"	W 81° 5' 45.2"	25	From I-40 take Exit 138 and travel east on N.C. 10/Oxford School Road for 2.3 miles. Turn right on S.R. 1006. Travel 1.3 miles; turn left into access area.
Chatham	Cape Fear River	Avent's Ferry Bridge	no	N 35° 32' 60"	W 79° 1' 30"	50	From intersection of Old U.S. 1/S.R. 1011 and Corinth Road/S.R. 1916, take S.R. 1916 for 5.5 miles; turn right on N.C. 42 West. Continue 1.5 miles to area on right.
Chatham	Lake Jordan	Farrington Point	no	N 35° 47' 56.8"	W 79° 1' 5.2"	141	From intersection of U.S. 64 and Farrington Road/S.R. 1008, travel S.R. 1008 for 5 miles. The access area will be on the left.
Chatham	Shearon Harris	Cross Point Landing/ Dam Site	no	N 35° 34' 23.2"	W 78° 58' 30.7"	125	From intersection of N.C. 42 and S.R. 1916/Corinth Road, take N.C. 42 East for 2 miles. Turn left on S.R. 1912/Christian Chapel Road. Continue 0.5 mile; turn right onto Cross Point Road and follow into area.
Cherokee	Apalachia Lake	Apalachia	no	N 35° 8' 47.8"	W 84° 10' 49.8"	10	From U.S. 64/74 West and N.C. 294 West near Murphy, take N.C. 294 for 8.4 miles; turn right on S.R. 1314/TVA Hiwassee Dam Access Road. Go 4.7 miles; turn left onto Powerhouse Road. Go 0.6 mile; turn left into area.
Cherokee	Lake Hiwassee	Grape Creek	no	N 35° 7' 27.5"	W 84° 7' 13.8"	35	In Murphy at intersection of Peachtree Street, Valley River Street, Hiwassee Street and Tennessee Street, travel Tennessee Street 7.9 miles (will turn into Joe Brown Highway at city limit). Access is on left.
Cherokee	Lake Hiwassee	Hanging Dog	no	N 35° 5' 52.1"	W 84° 5' 35.2"	75+20	In Murphy at intersection of Peachtree Street, Valley River Street, Hiwassee Street and Tennessee Street, travel Tennessee Street 4.3 miles (street will turn into Joe Brown Highway outside the city limits). Turn left onto Hanging Dog Road/S.R. 1447; go 1.8 miles to area at the end of road.
Cherokee	Lake Hiwassee	Ramsey Bluff	no	N 35° 5' 59.3"	W 84° 5' 19.7"	20	In Murphy at intersection of Peachtree Street, Valley River Street, Hiwassee Street, Tennessee Street, take Tennessee Street for 4.3 miles (turns into Joe Brown Highway). Turn left onto Hanging Dog Road/S.R. 1447 and go 1.6 miles to Ramsey Bluff BAA Road. Go 1.3 miles to area at end of road.

County	Body of Water	Access Area Name	Handicap Accessible	Latitude	Longitude	Parking Spaces	Directions
Chowan	Chowan River	Cannon's Ferry	no	N 36° 16' 18.8"	W 76° 40' 17.8"	25	From the junction of U.S. 17 and N.C. 32 in Edenton, take N.C. 32 North 14.1 miles to Cannon Ferry Road/S.R. 1231; turn left onto S.R. 1231; travel 0.9 mile to the area. The area is located on the left side of S.R. 1231.
Chowan	Chowan River	Edenhouse Bridge	no	N 36° 3' 12.6"	W 76° 41' 6"	40	From the junction of U.S. 17 and N.C. 32 in Edenton, take U.S. 17 South 4 miles to the Chowan River Bridge. The area is located on the right adjacent to U.S. 17 at the north end of the bridge.
Chowan	Chowan River/ Albemarle Sound	Midway Drive	yes	N 36° 0' 38.5"	W 76° 33' 53.3"	45	From the north end of the Albemarle Sound Bridge on N.C. 32 near Edenton, take N.C. 32 North 1.3 miles to Southside Road/S.R. 1114. Turn left onto S.R. 1114 and travel 2.8 miles to Midway Drive/S.R. 1119. Turn left onto S.R. 1119; travel 0.4 miles to the area. The area is located on the right at the end of S.R. 1119.
Clay	Chatuge Lake	Jackrabbit	no	N 35° 0' 41"	W 83° 46' 10.2"	20	At intersection of U.S. 64 and Meyers Chapel Road at Hayesville, travel U.S. 64 East for 4 miles; turn right onto N.C. 175 South. Travel 0.8 mile; turn right. Travel N.C. 175 South for 2.5 miles. Turn right onto Jack Rabbit Road/S.R. 1155. Travel 1.2 miles to area or turn left to campground.
Clay	Chatuge Lake	Ledford's Chapel	no	N 35° 1' 38.6"	W 83° 46' 1.9"	75	From intersection of U.S. 64 and Meyers Chapel Road at Hayesville, take U.S. 64 East. Travel 3.1 miles; turn right onto Ledford Chapel Road/S.R. 1151. Travel 0.9 mile to area at the end of the road.
Columbus	Lake Waccamaw	Lake Waccamaw	no	N 34° 18' 24.8"	W 78° 29' 43.1"	15	Locate area from the junction of N.C. 211 and N.C. 214. Take N.C. 214 West for 6.5 miles to Flemington Drive. Turn left; go 0.3 mile to Lake Shore Drive. Bear right on Lake Shore Drive; go 2.4 miles to area on left.
Craven	Brice's Creek	Brice's Creek	yes	N 35° 2' 57.8"	W 77° 2' 55.7"	15	From U.S. 70 East in James City, turn right on S.R. 1167; travel 1.4 miles to S.R. 1004. Turn left on S.R. 1104; proceed 1.7 miles to S.R. 1140. Turn left on S.R. 1140; travel 1.5 miles. Turn left on gravel road entering the Croatan National Forest. Proceed 1.1 miles to access area at the end of the gravel road to which the area is located.
Craven	Great Lake	Great Lake	no	N 34° 51' 34.9"	W 77° 3' 9"	5	Travel northwest on N.C. 58 for 8.5 miles from the intersection of N.C. 58 and N.C. 24 (Cape Carteret). Turn right on S.R. 1100 and travel for 0.7 mile. Then turn right on S.R. 1101; travel for 6 miles to access area. (Shallow draft vessels recommended.)
Craven	Hancock Creek	Hancock Creek	no	N 34° 55' 2.6"	W 76° 51' 11.2"	10	Travel east along N.C. 101 for 4.9 miles from U.S. 70 at Havelock; turn left onto Cahooga Road (S.R. 1717) and proceed 3.5 miles to area. Last 1.6 miles of trip is by gravel road.
Craven	Neuse River	Bridgeton	no	N 35° 8' 40.9"	W 77° 2' 51.7"	20	From Bridgeton, travel 1 mile north of city limits along U.S. 17; turn left on Wildlife Road/S.R. 1431. Proceed 1 mile to area.
Craven	Slocum Creek	Slocum Creek	yes	N 34° 53' 28.7"	W 76° 55' 24.8"	15	Traveling east on U.S. 70 near the center of the town of Havelock, the area can be located off U.S. 70 on S.R. 1763. The area is located on a service road near the Slocum Creek Bridge.
Cumberland	Cape Fear River	Fayetteville	no	N 34° 58' 53.8"	W 78° 50' 56"	20	Locate area from the junction of U.S. 301 and Old N.C. 87. Take Old N.C. 87 South for approximately 4 miles to area on the left.

<b>County</b>	<b>Body of Water</b>	<b>Access Area Name</b>	<b>Handicap Accessible</b>	<b>Latitude</b>	<b>Longitude</b>	<b>Parking Spaces</b>	<b>Directions</b>
Cumberland	Lake Rim	Lake Rim	yes	N 35° 1' 52.7"	W 79° 2' 27.2"	40	To locate area from the junction of U.S. 401 Bypass and U.S. 401, take U.S. 401 South (Raeford Road) for 6.5 miles. Bear right on Old U.S. 401. Access area is 1 mile on right.
Currituck	Currituck Sound	Brumley Road	no	N 36° 30' 29.9"	W 75° 54' 39.6"	18	From the N.C. DOT ferry docks on Knotts Island, travel north on N.C. 615 approximately 2 miles to Brumley Road/S.R. 1259. Turn right onto S.R. 1259. The parking area is located on the left near the junction of Brumley Road and Bay Street or approximately 120 yards before the end of the road.
Currituck	Currituck Sound	Poplar Branch	no	N 36° 17' 14.6"	W 75° 53' 1.7"	15	From the east end of the Intracoastal Waterway Bridge on U.S. 158 at Coinjock, take U.S. 158 East 4.9 miles to N.C. 3/ Macedonia Church Road. Turn left onto N.C. 3; travel 1.2 miles to intersection. Turn left onto N.C. 3/Poplar Branch Road; travel 1.1 miles to the area. The area is located at the end of N.C. 3.
Currituck	Intracoastal Waterway	Coinjock	no	N 36° 21' 34.6"	W 75° 56' 43.1"	22	From the east end of the Intracoastal Waterway Bridge on U.S. 158 at Coinjock, take U.S. 158 East 0.3 mile to S.R. 1405. Turn left onto S.R. 1405 and travel 0.4 mile to S.R. 1141. Bear right onto S.R. 1141 and travel 0.2 mile to S.R. 1142. Turn right onto S.R. 1142 and travel 1.2 miles to the area. The area is located on the left between S.R. 1142 and the Intracoastal Waterway Canal.
Currituck	North Landing River	Poyners Road	yes	N 36° 28' 7.3"	W 76° 4' 36.5"	11	From the junction of U.S. 168 and N.C. 34 in Sligo, take U.S. 168 East 0.4 mile to S.R. 1232/Poyners Road. Turn left onto S.R. 1232 and travel 1.9 miles to area. Area is located on the left just across the bridge.
Dare	Alligator River	East Lake	no	N 35° 53' 49.6"	W 75° 58' 14.2"	15	From the junction of U.S. 64 and U.S. 264 near Manns Harbor, take U.S. 64 West 11.1 miles to S.R. 1153/Old Ferry Landing Road. Turn right onto S.R. 1153; travel 0.2 mile to the area. The access road to the area is located on the left at the end of S.R. 1153. (Shallow draft vessels recommended.)
Dare	Croatan Sound	Bowsertown Road	yes	N 35° 53' 55.7"	W 75° 40' 36.5"	28	From the junction of U.S. 64/264 and N.C. 345 east of Manteo, take U.S. 64/264 West 1.1 miles to Bowsertown Road. Turn left onto Bowsertown Road; travel 0.4 mile to California Lane. Turn left onto California Lane; travel 0.1 mile to the area. The area is located on the right. (Follow marked channel.)
Dare	East Lake	Mashoes	no	N 35° 55' 43"	W 75° 48' 53.6"	15	From the junction of U.S. 64 and U.S. 264 near Manns Harbor, take U.S. 64 East 3.3 miles to S.R. 1113/Mashoes Road. Turn left onto S.R. 1113; travel 2.7 miles to the area. The access road to the area is located on the left side of S.R. 1113.
Dare	Kitty Hawk Bay	Avalon Beach	no	N 36° 2' 7.4"	W 75° 41' 10"	20	From the east end of Wright Memorial Bridge on N.C. 158 East over Currituck Sound, go 6 miles to Avalon Drive. Turn right onto Avalon Drive and travel 0.6 mile to Bay Drive. Turn left onto Bay Drive and travel 0.1 mile to Dock Street. The area is located adjacent to the intersection of Bay Drive and Dock Street. (Shallow draft vessels recommended.)



County	Body of Water	Access Area Name	Handicap Accessible	Latitude	Longitude	Parking Spaces	Directions
Dare	Pamlico Sound	Stumpy Point	no	N 35° 41' 21.1"	W 75° 44' 12.8"	10	From the junction of U.S. 64 and U.S. 264 west of Manns Harbor, take U.S. 264 West 12.7 miles to S.R. 1100/Bayview Drive. Turn left onto S.R. 1100 and travel 2.5 miles to the area. The area is located on the right at the end of S.R. 1100.
Dare	Roanoke Sound	Washington Baum Bridge	yes	N 35° 53' 37"	W 75° 38' 16.1"	65	From the junction of U.S. 64/264 and N.C. 345 east of Manteo, take U.S. 64/264 East 1 mile to the Washington Baum Bridge. Turn right onto the access road at the bridge. The area is located under the west end of the bridge.
Davidson	Tuckertown Lake	Bringles Ferry	no	N 35° 35' 47"	W 80° 13' 47.6"	30	From intersection of N.C. 8 and Bringles Ferry Road/S.R. 1002 at Healing Springs (Davidson County), travel west on Bringles Ferry Road/S.R. 1002 for 3 miles; turn left onto access road after railroad crossing.
Davie	South Yadkin River	Cooleemee	updating	N 35° 49' 20.3"	W 80° 35' 4.6"	25	From the junction of U.S. 601 and N.C. 801, take N.C. 801 South 1.6 miles to Cooleemee; turn right on Marginal Road/S.R. 1116. Travel 0.6 mile; turn right on Junction Road/S.R. 1116. Go 2.1 miles across railroad tracks; turn left on Trestle Road and follow to area.
Davie	Yadkin River	Concord Church	no	N 35° 50' 17.5"	W 80° 29' 6"	50	From the intersection of U.S. 64 and N.C. 801, travel N.C. 801 West for 3.8 miles; turn left onto access road and follow 0.5 mile to area.
Duplin	Northeast Cape Fear River	Kenansville	no	N 34° 56' 14.6"	W 77° 51' 33.5"	25	From the junction of N.C. 24 and N.C. 41 in Beulaville, travel west along N.C. 24 for 4.7 miles; turn right on Wildlife Landing Road and proceed 0.2 mile to area.
Duplin	Northeast Cape Fear River	Cypress Hole	no	N 34° 47' 18.8"	W 77° 52' 32.8"		Travel I-40 near the town of Wallace and take Exit 385 to N.C. 41. Travel toward the town of Chinquapin. Go approximately 5.5 miles and turn right on S.R. 1925. Access area is at the end of the road.
Durham	Falls Lake	Eno River	no	N 36° 5' 34.8"	W 78° 49' 27.5"	20	From intersection of I-85, take Exit 182 Red Mill Road/S.R. 1632. Travel west on S.R. 1632 for 4.5 miles to stop sign. Turn right on S.R. 1794. Travel 0.5 mile to stop sign and turn right onto gravel road; follow into area.
Durham	Falls Lake	Hickory Hill	no	N 36° 3' 28.8"	W 78° 46' 23.2"	101	From intersection of I-85 and Redwood Road (Exit 183), travel Redwood Road east for 1.5 miles. Area is on the left.
Edgecombe	Tar River	Bell's Bridge	no	N 35° 55' 43"	W 77° 32' 53.9"	15	From intersection of U.S. 64 Bypass and N.C. 33 north of Tarboro, take N.C. 33 North for 7 miles. The access area is on the south end of N.C. 33 and the Tar River Bridge.
Edgecombe	Tar River	Old Sparta	no	N 35° 47' 13.9"	W 77° 32' 49.6"	25	From Pinetops take N.C. 42 East for 3 miles The area is at the east end of the Tar River Bridge.
Forsyth	Belews Lake	Piney Bluff	yes	N 36° 14' 24"	W 80° 3' 45"	48	From the intersection of N.C. 65 and U.S. 158 near Stokesdale, follow N.C. 65 West to access area on the left.
Gaston	Lake Wylie	South Point	yes	N 35° 9' 20.9"	W 81° 0' 42.5"	162	From I-85 in Mount Holly, take Exit N.C. 273 South for 6.1 miles to Southpoint Road/S.R. 2525. Take S.R. 2525 for 2.2 miles to access area road.

<b>County</b>	<b>Body of Water</b>	<b>Access Area Name</b>	<b>Handicap Accessible</b>	<b>Latitude</b>	<b>Longitude</b>	<b>Parking Spaces</b>	<b>Directions</b>
Gaston	Mountain Island Lake	Riverbend	yes	N 35° 21' 16.9"	W 80° 58' 16"	98	From I-85 near Charlotte, take Exit 36 onto N.C. 16 North for 8.7 miles. Cross Mountain Island Lake; turn right onto Horse-shoe Bend Beach Road/S.R. 1912. Follow 0.2 miles. Turn right onto access area road.
Gates	Chowan River	Gatesville	no	N 36° 21' 33.5"	W 76° 46' 19.2"	15	In Gatesville at junction of N.C. 137 and S.R. 1111 (beside courthouse), travel S.R. 1111 to area at the end of the road.
Gates	Chowan River	Shoups Landing	yes	N 36° 24' 3.8"	W 76° 55' 48.3"	50	From Ahoskie, travel U.S. 13 and U.S. 158 East across Chowan River Bridge to junction of U.S. 13, U.S. 158 and S.R. 1131. Turn right on S.R. 1131; area is at end of road.
Graham	Cheoah Lake	Cheoah	no	N 35° 26' 35.5"	W 83° 48' 56.9"	10	From junction of N.C. 28 North and Fontana Dam Road, take N.C. 28 North (S.R. 1245) 2.6 miles. Turn right onto Fontana Village Campground Road. Travel 0.1 mile; turn left to access area.
Graham	Fontana Lake	Cable Cove	no	N 35° 26' 15.7"	W 83° 44' 51.4"	24	From the junction of N.C. 28 North and N.C. 143 West at Stecoah, take N.C. 28 North 8.2 miles; turn right onto Cable Cove/S.R. 1287. Go 1.5 miles to area at end of road.
Graham	Lake Santeetlah	Avey Creek	no	N 35° 22' 21.7"	W 83° 54' 18.7"	25	From Robbinsville at junction of N.C. 129 North and 143 West, take 129 North for 6.7 miles; turn left onto S.R. 1147. Go 0.5 mile; turn right onto Joyce Kilmer Road/S.R. 1134. Go 3.8 miles; access area is on the left.
Graham	Lake Santeetlah	Cheoah Point	yes	N 35° 22' 26.4"	W 83° 52' 9.8"	24	From the junction of N.C. 129 North and N.C. 143 West in Robbinsville, take N.C. 129 North for 5.6 miles; turn left on S.R. 1146. Go 0.1 mile; turn left on S.R. 1147. Go 0.3 mile; turn right to access area.
Graham	Lake Santeetlah	Ranger Station	no	N 35° 20' 6.4"	W 83° 49' 39.7"	20	Take N.C. 129 North out of Robbinsville at junction of N.C. 129 North and N.C. 143 West. Travel N.C. 143 West for 1.2 miles; turn right onto area. Area is across from Cheoah District Ranger Headquarters.
Greene	Contentnea Creek	Snow Hill	no	N 35° 27' 24.5"	W 77° 40' 1.6"	30	Travel U.S. 258 for 1.1 miles north of the intersection of U.S. 258 and N.C. 58; turn right on Mill Street, which is one block before the courthouse, to the entrance path to the area.
Halifax	Lake Gaston	Summit	no	N 36° 29' 4.9"	W 77° 49' 38.6"	75	From the junction of U.S. 158 and Myrick Estates Road/S.R. 1458, take S.R. 1458 to junction of S.R. 1458 and Blue Bird Road/S.R. 1482. Take S.R. 1482 to area.
Halifax	Roanoke Rapids Lake	Fifth Street Landing	yes	N 36° 28' 23.9"	W 77° 40' 40.4"	45	From N.C. 48/Roanoke Avenue in Roanoke Rapids, travel west on 5th Street. Access area is at the end of street.
Halifax	Roanoke River	Edwards Ferry	no	N 36° 12' 28.8"	W 77° 23' 1.7"	25	Take U.S. 258 North from Scotland Neck; area is at the south end of U.S. 258 Roanoke River Bridge.
Halifax	Roanoke River	Weldon	no	N 36° 35' 37.7"	W 77° 35' 26.9"	75	From the intersection of U.S. 301 and U.S. 158 near the town of Weldon, the site is located at the south end of the U.S. 301 bridge that crosses the Roanoke River.
Harnett	Cape Fear River	Lillington	no	N 35° 23' 51.7"	W 78° 46' 26.4"	15	Locate area from the junction of U.S. 421 and U.S. 401 in Lillington. Take U.S. 401 South 0.4 mile to McNeil Street/S.R. 2016. Turn left and go 2.2 miles to Wildlife Road/S.R. 2069; turn left. Continue 0.6 mile to area at the end of the road.

County	Body of Water	Access Area Name	Handicap Accessible	Latitude	Longitude	Parking Spaces	Directions
Hertford	Chowan River	Tunis	no	N 36° 23' 3.5"	W 76° 53' 17.2"	30	In Winton from the junction of Main Street and S.R. 1400, take S.R. 1400 to junction of S.R. 1400 and S.R. 1402. Area is at end of S.R. 1402.
Hertford	Meherrin River	Murfreesboro	yes	N 36° 26' 46"	W 77° 5' 10"	30	From Murfreesboro, take U.S. 258 North; access area is on the north side of U.S. 258 bridge on Meherrin River.
Hertford	Wiccacon River	Harrellsville	no	N 36° 18' 49.7"	W 76° 47' 29"	12	From the junction of N.C. 45 and N.C. 561 near Harrellsville, take N.C. 45 South 0.2 mile to S.R. 1433/Quebec Street. Turn left onto S.R. 1433 and travel 0.7 mile to the end of the road. The area is located at the end of the road.
Hoke	Lumber River	Wagram	no	N 34° 54' 1.8"	W 79° 20' 56.4"	10	From the junction of U.S. 401 and N.C. 211 in Raeford, take U.S. 401 South 9 miles to Scotland and Hoke County line. Area is on the right.
Hyde	Pamlico Sound	Engelhard	no	N 35° 30' 49"	W 75° 59' 20"	15	From the junction of U.S. 264 and N.C. 94 near Lake Mattamuskeet, take U.S. 264 East 15.1 miles to S.R. 1315/Swamp Road. The access road to the area is located on the right side of U.S. 264 at this junction.
Hyde	Pamlico Sound	Hydeland Canal	yes	N 35° 25' 17.7"	W 76° 12' 32"	20	From the junction of U.S. 264 and N.C. 94 near Lake Mattamuskeet, take U.S. 264 West 0.4 mile to S.R. 1121/Juniper Bay Road. Turn left onto S.R. 1121 and travel 1.1 miles to S.R. 1122/Hydeland Road. Turn left onto S.R. 1122 and travel 0.8 mile to area.
Iredell	Lake Norman	Hager Creek	yes	N 35° 33' 36.7"	W 80° 57' 4.7"	115	From I-77 take Exit 36 onto N.C. 150 West. After 0.4 mile, turn left on Williamson Road/S.R. 1109. After 0.9 mile, turn right on Brawley School Road/S.R. 1100. Follow for 3.2 miles; turn right on Mackendree Road/S.R. 1115 and continue 2.7 miles to access area entrance on the right.
Iredell	Lake Norman	McCrary Creek	no	N 35° 36' 13.7"	W 80° 55' 44"	52	On I-77 take Exit 36 onto N.C. 150 West for 3.9 miles. Before crossing Lake Norman, the access area entrance is on the left.
Iredell	Lake Norman	Pinnacle	yes	N 35° 36' 22"	W 80° 56' 23.6"	127	From I-77 take Exit 36 onto N.C. 150 West for 4.4 miles. Before crossing Lake Norman, the access area entrance is on the right.
Iredell	Lookout Shoals Lake	Sharon	no	N 35° 45' 45.4"	W 81° 5' 0.2"	15	From I-40 take Exit 141 and travel north on S.R. 1502 for 1.7 miles. Turn left on S.R. 1009; continue 0.4 mile. Turn right onto S.R. 1530. Travel 0.7 mile to access area.
Jackson	Bear Creek Lake	Bear Creek	no	N 35° 14' 39.1"	W 83° 3' 49.7"	40	From the junction of N.C. 281 South and N.C. 107 South at Tuckasegee, take N.C. 281 South/Canda Road for 4.1 miles and turn right onto access area road. Go 0.6 mile to access area.
Jackson	Cedar Cliff Lake	Cedar Cliff	no	N 35° 14' 45.2"	W 83° 5' 20.4"	10	From junction of N.C. 107 South and N.C. 281 South. Take N.C. 107 South for 0.1 mile. Turn left onto Shook Cove Road/S.R. 1135. Go 3.3 miles; turn left into area.
Jackson	Glenville Lake	Powerhouse Site	no	N 35° 11' 46"	W 83° 8' 46"	20	From the junction of N.C. 107 South and N.C. 281 South at Tuckasegee, travel south on N.C. 107 for 8.2 miles; turn right onto Pine Circle Road/S.R. 1157; travel 1.3 miles. Access area road is on the left.
Jackson	Glenville Lake or Thorpe Reservoir	Pine Creek	no	N 35° 11' 39.8"	W 83° 10' 24.6"	25	From the junction of N.C. 281 South and N.C. 107 South at Tuckasegee, travel 8.2 miles on N.C. 107 South. Turn right onto Pine Creek Road/S.R. 1157. Travel 2.7 miles; turn left into area.

<b>County</b>	<b>Body of Water</b>	<b>Access Area Name</b>	<b>Handicap Accessible</b>	<b>Latitude</b>	<b>Longitude</b>	<b>Parking Spaces</b>	<b>Directions</b>
Jackson	Wolf Creek Lake	Wolf Creek	no	N 35° 13' 26.4"	W 82° 59' 53.5"	6	From junction of N.C. 107 South and N.C. 281 South at Tuckasegee, take N.C. 281 South/Canda Road for 12.7 miles. Turn left into area at S.R. 1758/Wolf Pen Road.
Johnston	Little River	Micro	no	N 35° 34' 44.8"	W 78° 10' 20.6"	15	From the junction of U.S. 301 and Bagley Crossroads/S.R. 2144, take S.R. 2144 West. Area is located on the west side of Little River Bridge on S.R. 2144.
Johnston	Neuse River	Richardson's Bridge	no	N 35° 22' 26.8"	W 78° 11' 47.8"	10	Travel northwest on S.R. 1008 for 13.5 miles from U.S. 117; turn right on S.R. 1201 and proceed 3.4 miles to area located on the left.
Jones	Trent River	Pollocksville	yes	N 35° 0' 36"	W 77° 13' 5.9"	15	Area located adjacent to the U.S. 17 Trent River Bridge in the town limits of Pollocksville.
Jones	Trent River	Trenton	no	N 35° 3' 41.8"	W 77° 20' 28.7"	20	From the junction of N.C. 41 and N.C. 58 in Trenton, travel east along N.C. 41 for 0.3 mile; turn right on S.R. 1343 and proceed 0.5 mile to area.
Jones	White Oak River	Haywood Landing	no	N 34° 49' 9.5"	W 77° 11' 5.6"	6	Travel north on U.S. 17 from Jacksonville; turn right on N.C. 58 at Maysville; proceed 7.5 miles along N.C. 58 and turn right onto gravel road entering the Croatan National Forest; travel 0.1 mile then turn right on another gravel road. Travel 1.8 miles to end of road; turn right and proceed 0.4 mile to area.
Lincoln	Lake Norman	Beatties Ford	yes	N 35° 28' 57"	W 80° 57' 24.1"	116	On I-77 take Exit 28 onto N.C. 73 West; follow to N.C. 16. Turn right onto N.C. 16 North; continue for 2.3 miles to Old N.C. 73/Unity Church Road; turn right. Follow for 2.4 miles; turn right onto S.R. 1438. The access area is at the end of the road.
Lincoln	Lake Norman	Little Creek	no	N 35° 32' 22.2"	W 80° 58' 54.8"	40	On I-77 take Exit 36 onto N.C. 150 West; cross Lake Norman twice before turning left onto N.C. 16 South. Follow N.C. 16 South for 4.5 miles to Webb Road. Turn left onto Webb Road; follow for 1.7 miles. Turn left onto Burtan Lane/S.R. 1376. Follow S.R. 1376 for 1.0 mile to the access area on the right.
Macon	Nantahala Lake	Choga Road	no	N 35° 10' 45.8"	W 83° 41' 10.3"	9	Take S.R. 1505/Junaluska Road from junction of Business 19 and S.R. 1505 at Andrews; go 6.3 miles. Turn right onto Big Choga Road/S.R. 1657; go 3.3 miles. Turn left into access area.
Macon	Nantahala Lake	Rocky Branch	no	N 35° 10' 55.9"	W 83° 39' 26.3"	30	From N.C. 19 in Nantahala River Gorge, take Wayah Road/S.R. 1310. Travel 11.9 miles; turn right onto area road. Go 0.1 mile to area.
Martin	Roanoke River	Hamilton	no	N 35° 56' 52.1"	W 77° 12' 9.7"	20	To locate area, take Main Street in Hamilton; turn beside the Municipal Building. Area is at the end of road.
Martin	Roanoke River	Williamston	no	N 35° 51' 36.7"	W 77° 2' 25.1"	25	From Williamston, the access area is located at the south end of U.S. 17 and the Roanoke River Bridge on Willow Drive.
McDowell	Lake James	Black Bear	yes	N 35° 44' 53.9"	W 81° 58' 2.3"	147	From I-40 take Exit N.C. 226/221 North for 6.7 miles. Turn right at traffic light. Go 50 yards; turn left on Hankins Road. Travel 3.4 miles; turn left on Lake James Road. Travel 2.5 miles; turn right into access area.
Mecklenburg	Mountain Island Lake	Neck Road	yes	N 35° 22' 7.3"	W 80° 55' 57.4"	53	From I-85 near Charlotte, take Exit 34 to N.C. 27 East/Mount Holly-Huntersville Road in the direction of Huntersville for 4.0 miles. Turn left onto Beatties Ford Road/S.R. 2074; follow for 3.1 miles. Turn left onto Neck Road; follow for 0.8 mile. Access area is on the left.

County	Body of Water	Access Area Name	Handicap Accessible	Latitude	Longitude	Parking Spaces	Directions
Montgomery	Badin Lake	Circle Drive	no	N 35° 30' 13"	W 80° 6' 12.6"	75	From the intersection of N.C. 49 and U.S. 52 in Stanly County, take N.C. 49 North for 7.7 miles. At intersection where N.C. 49 North and N.C. 8 North split, turn right onto Badin Lake Road/S.R. 2554. Follow Badin Lake Road 3.1 miles. It becomes Blaine Road/S.R. 1161 in Montgomery County. Turn right at second entrance to Shoreline Drive/S.R. 2551. Travel 0.5 mile and turn left onto access road. Access area is at the end of the road.
Montgomery	Badin Lake	Lakemont	no	N 35° 29' 8"	W 80° 5' 23"	30+	From junction of N.C. 49 and N.C. 109 in Davidson County, travel south on N.C. 109 for 4.5 miles to Blaine in Montgomery County. Turn right onto Blaine Road/S.R. 1156; travel 1.7 miles to Lakemont Road/S.R. 1158; turn right onto Lakemont Road and follow to access road on right after boat storage facility.
Montgomery	Lake Tillery	Lilly's Bridge	yes	N 35° 13' 51"	W 80° 3' 42"	50+	From intersection of N.C. 731 and N.C. 73 in Mount Gilead, travel west on N.C. 731 for 2.3 miles to Lilly's Bridge Road/S.R. 1110; turn right and travel 2.5 miles to area on left before steel bridge.
Montgomery	Lake Tillery	Swift Island	yes	N 35° 18' 22"	W 80° 4' 26"	100	From Troy, travel N.C. 24/27 West 12 miles. Area is on left before the Pee Dee River Bridge.
Montgomery	Little River	Troy	no	N 35° 17' 46"	W 79° 53' 5.6"	8	From the intersection of N.C. 24/27 and N.C. 134 and S.R. 1005 in Troy, take South Main Street/Perkin Road/S.R. 1005 for 4.7 miles; turn right onto area just before the Little River Bridge.
Moore	Deep River	Carbonton	no	N 35° 30' 55.4"	W 79° 21' 6.8"	30	At the intersection of S.R. 1006/Siler City-Glendon Road and N.C. 42 in Chatham County, take N.C. 42 East for 5 miles. The area will be on the right.
New Hanover	Cape Fear River	Federal Point	no	N 33° 57' 37.4"	W 77° 56' 32.3"	10	Locate area from town of Kure Beach by taking U.S. 421 South approximately 4.5 miles. Area located on left just past Ferry Terminal. (Shallow draft vessel recommended.)
New Hanover	Intracoastal Waterway	Snow's Cut	yes	N 34° 3' 17.3"	W 77° 54' 6.1"	25	Locate area from the junction of U.S. 421 and N.C. 132. Go south on U.S. 421 for 6.1 miles and cross over the Snow's Cut Bridge. Turn right and follow road under bridge; turn left to area.
New Hanover	Intracoastal Waterway	Wrightsville Beach	yes	N 34° 13' 3.4"	W 77° 48' 42.8"	60	From the junction of U.S. 74 and U.S. 76, take U.S. 74/76 East across Intracoastal Waterway drawbridge. Turn right after crossing bridge; follow road under bridge to area.
New Hanover	Northeast Cape Fear River	Castle Hayne	no	N 34° 21' 49.3"	W 77° 53' 50.6"	50	Travel north on U.S. 117 .5 miles from the intersection of U.S. 117 and S.R. 1002 in the town limits of Castle Hayne; turn right on Orange Street for access to area.
New Hanover	Sutton Lake	Sutton Lake	yes	N 34° 17' 46.3"	W 77° 59' 47.4"	40	Locate area from the junction of U.S. 421 and U.S. 17. Take U.S. 421 North for 3.2 miles and turn left on S.R. 2145/Sutton Lake Road. Follow road 1.5 miles to area at the end.
Northampton	Lake Gaston	Henrico	no	N 36° 31' 17"	W 77° 52' 50.9"	30	From Gaston travel N.C. 46 West to junction of N.C. 46 and River Road/S.R. 1214. Travel 5.5 miles on S.R. 1214. Area is on the left.
Northampton	Roanoke Rapids Lake	Thelma	no	N 36° 29' 11"	W 77° 46' 50.9"	40	Travel N.C. 158 to S.R. 1400/Thelma Road. Turn onto S.R. 1400 towards Thelma. From junction of S.R. 1400 and S.R. 1422/Warrens Landing Road, go 1 mile to area on S.R. 1422.

County	Body of Water	Access Area Name	Handicap Accessible	Latitude	Longitude	Parking Spaces	Directions
Northampton	Roanoke Rapids Lake	Vulture	no	N 36° 30' 1.8"	W 77° 46' 40.8"	10	From Gaston take N.C. 46 West to the junction of N.C. 46 and S.R. 1213/Old Gaston Road. Area is at the end of Old Gaston Road/S.R. 1213.
Northampton	Roanoke River	Gaston	no	N 36° 28' 57.7"	W 77° 38' 40.2"	20	The access area is in Gaston on N.C. 48 at the Roanoke River Bridge.
Onslow	Intracoastal Waterway	Shell Rock Landing	no	N 34° 39' 11.7"	W 77° 9' 56.4"	25	From Jacksonville to Shell Rock Landing, take N.C. 24 East to N.C. 172. Turn right on N.C. 172. Go about 4 miles then turn left on Shell Rock Landing Road. Area is at end of road approximately 4 miles away. From Swansboro take N.C. 24 West (~1.5–2 miles) and turn left on Queen's Creek Road. Turn left at end of road (~4 miles) onto Shell Rock Landing Road. Area is ~1.5 miles at end of road.
Onslow	Intracoastal Waterway	Turkey Creek	no	N 34° 29' 38.8"	W 77° 27' 54.4"	30	Traveling north on U.S. 17 from Holly Ridge, turn right on S.R. 1518 near the Folkstone community. Travel northeast on S.R. 1518 for 3 miles to S.R. 1529; turn right and travel 1.7 miles. Turn right on S.R. 1530 and proceed 0.8 mile to area.
Onslow	Intracoastal Waterway	West Onslow Beach	no	N 34° 29' 50.6"	W 77° 25' 40.1"	30	From Jacksonville, travel south along U.S. 17; turn left on N.C. 210 near the Dixon community. Travel east on N.C. 210 for 8.3 miles. Entrance to area is on the left immediately after crossing the high-rise bridge for the Intracoastal Waterway.
Onslow	New River	Jacksonville	no	N 34° 45' 8.3"	W 77° 25' 57.7"	8	Area is adjacent to the U.S. 17 New River Bridge in the city limits of Jacksonville. Access by Riverview Street.
Pamlico	Dawson Creek	Dawson Creek	no	N 34° 59' 51.7"	W 76° 44' 55.7"	40	Travel east on N.C. 55 for 2.7 miles past Oriental to stop sign. Turn left on Janieno Road/S.R. 1302; travel 1.2 miles. Turn right onto Creek Place Road (gravel). Travel 0.5 mile to area
Pamlico	Smith's Creek	Oriental	no	N 35° 1' 31.1"	W 76° 42' 2.2"	20	In the town limits of Oriental, travel east on N.C. 55; turn right on Hughes Street one block before crossing the N.C. 55 high-rise bridge. From Hughes Street, travel one block and turn left on Midgettte Street. Proceed one block to area.
Pamlico	Upper Broad Creek	Lee's Landing	yes	N 35° 6' 22.7"	W 76° 56' 1"	12	From Bridgeton; travel east along N.C. 55; turn right on S.R. 1131 at Reelsboro, and travel 1.2 miles along S.R. 1131. Then turn right on S.R. 1103; proceed along S.R. 1103 for 1.7 miles to area.
Pasquotank	Big Flatty Creek	Big Flatty	no	N 36° 9' 1.1"	W 76° 7' 59.2"	12	From the junction of U.S. 17 and U.S. 158 in Elizabeth City, take U.S. 17 South for 1.1 miles; turn left onto S.R. 1152. Travel 2.1 miles; take N.C. 34 South for 7.5 miles to S.R. 1003. Turn right onto S.R. 1103; travel 2.3 miles and turn left onto S.R. 1104. Travel 1.7 miles and turn right onto S.R. 1108 for 1.6 miles. Access area is on the right near the end of S.R. 1108. (Shallow draft vessels recommended.)
Pasquotank	Little River	Hall's Creek	no	N 36° 13' 11.6"	W 76° 16' 34.3"	24	From the junction of U.S. 17 and U.S. 158 in Elizabeth City, take U.S. 17 South 6.7 miles to Okisko Road/S.R. 1140. Turn left onto S.R. 1140; travel 3.4 miles to the area at Okisko Road and Halls Creek Road. The area is located on the right just beyond the bridge across Hall Creek.

County	Body of Water	Access Area Name	Handicap Accessible	Latitude	Longitude	Parking Spaces	Directions
Pender	Intracoastal Waterway	Surf City	yes	N 34° 25' 43"	W 77° 33' 59.5"	27	From the intersection of U.S. 17 and N.C. 50 in southwest Onslow County, take N.C. 50 South for 5.2 miles towards Surf City. Take a right onto an unnamed road just past the bridge over the inland waterway. Follow road around to the right to the site.
Pender	Northeast Cape Fear River	Holly Shelter	no	N 34° 33' 10.4"	W 77° 48' 44.3"	40	Travel east along N.C. 53 for 6.6 miles from I-40 near Burgaw; turn right on S.R. 1523 and travel 5.6 miles to area, which is located on the right.
Pender	Northeast Cape Fear River	Sawpit Landing	no	N 34° 35' 10.7"	W 77° 49' 17.4"	15	Travel east along N.C. 53 for 1.7 miles from I-40 near Burgaw; turn right on S.R. 1512. Area is located 3.7 miles ahead at the end S.R. 1512.
Pender	Shelter Creek	Shelter Creek	no	N 34° 36' 43.2"	W 77° 48' 13"	20	Travel east on N.C. 53 for 6.6 miles from I-40 near Burgaw; turn right on S.R. 1523. Area entrance is located 0.4 mile ahead on the left.
Perquimans	Perquimans River	Perquimans	no	N 36° 8' 0.2"	W 76° 19' 8.4"	25	From the north end of the Perquimans River Bridge on U.S. 17 near Hertford, take U.S. 17 North 0.9 mile to S.R. 1300/New Hope Road. Turn right onto S.R. 1300 and travel 9.1 miles to S.R. 1319/Boat Ramp Road. Turn right onto S.R. 1319 and travel 1.2 miles to the area. The access road to the area is located on the left at the end of S.R. 1319.
Person	Mayo Reservoir	Triple Springs	no	N 36° 28' 49.4"	W 78° 52' 37.9"	75	From intersection of N.C. 501 and N.C. 49 in Roxboro, travel north on N.C. 49 for 9 miles. Turn left on Neals Store Road/ S.R. 1515, and go 1 mile into area.
Pitt	Contentnea Creek	Grifton	no	N 35° 22' 7"	W 77° 26' 3.1"	12	Located in the town limits of Grifton. Follow N.C. 11 to N.C. 118 to Grifton. Turn right on South Street to area.
Pitt	Hardee Creek	Greenville	no	N 35° 35' 51"	W 77° 18' 51.1"	30	Travel approximately 1.2 miles east along N.C. 33 from the city limits of Greenville; turn left on S.R. 1533. Travel 0.4 mile along S.R. 1533 to area on the left.
Pitt	Tar River	Falkland	no	N 35° 41' 35.2"	W 77° 29' 15"	30	From the junction of N.C. 43 and N.C. 222, take N.C. 222. Area is on the east side of the Tar River Bridge.
Richmond	Blewett Falls Lake	Grassy Island	no	N 35° 3' 16.2"	W 79° 52' 39.7"	15	From the junction of N.C. 73 and N.C. 109 in Mt. Gilead (Montgomery County), travel south 7 miles on N.C. 109 into Richmond County. Turn left onto Grassy Island Road/ S.R. 1148; travel 10.5 mile to area on left before bridge.
Richmond	Pee Dee River	Blewetts Grave	no	N 34° 59' 22.6"	W 79° 52' 37.6"	30	From Rockingham travel west on U.S. 74 for about 4 miles to Old Charlotte Road/S.R. 1140; turn right, travel 0.9 mile to Blewett Falls Road/S.R. 1141. Turn right; go 4.5 miles to access road on left. (Subject to very shallow water.)
Richmond	Pee Dee River	Rockingham	no	N 34° 56' 44.2"	W 79° 52' 7.7"	40+	Area is on U.S. 74 West in Rockingham at Pee Dee River Bridge on the left.
Robeson	Big Swamp Creek	Lennon's Bridge	no	N 34° 28' 48.4"	W 78° 52' 41.2"	15	Locate area from the junction of N.C. 211 and S.R. 1002 near Allenton. Travel south on S.R. 1002 approximately 9 miles to area at Lennon's Bridge, approximately 0.3 mile from Columbus County line.

County	Body of Water	Access Area Name	Handicap Accessible	Latitude	Longitude	Parking Spaces	Directions
Robeson	Lumber River	High Hill	no	N 34° 35' 29.4"	W 78° 58' 58.4"	30	Locate area from the junction of N.C. 211 and N.C. 72 in Lumberton. Take N.C. 72 East for 1.6 miles to area on right.
Robeson	Lumber River	McNeil's Bridge	no	N 34° 37' 26.8"	W 79° 3' 22"	10	Locate area traveling south on I-95 from Fayetteville at the junction of I-95 and N.C. 72 in Lumberton. Turn right on N.C. 72 West. Go 0.3 mile to Kenric Drive. Turn left and go 0.1 mile to area on left.
Rockingham	Dan River	Leaksville	no	N 36° 28' 34"	W 79° 45' 4.7"	20	From the intersection of N.C. 14 and N.C. 70 in Eden, travel south on N.C. 14 for 3 miles to Harrington Road/S.R. 1533B; turn right. Travel 1 mile; turn right on Bethlehem Church Road/S.R. 2039. Area is 1 mile on the right.
Rowan	High Rock Lake	Dutch Second	no	N 35° 36' 31.7"	W 80° 18' 31"	80+	From intersection of N.C. 8 and Bringles Ferry Road/S.R. 1002 at Healing Springs (Davidson County); travel 10 miles west on S.R. 1002 into Rowan County after crossing High Rock Lake; turn left onto the area.
Rowan	Tuckertown Lake	Flat Creek	no	N 35° 32' 58.9"	W 80° 12' 43.2"	80	From the Intersection of N.C. 8 and Bringles Ferry Road/S.R. 1002 at Healing Springs (Davidson County); travel west on Bringles Ferry Road/S.R. 1002 for 3.7 miles across bridge into Rowan County; turn left onto River Road/S.R. 2152. Travel 3.8 miles to Wildlife Access Road/S.R. 2191; turn left and follow to area.
Sampson	Black River	Ivanhoe	no	N 34° 36' 47.9"	W 78° 21' 56.2"	10	Locate area from the junction of N.C. 411 and N.C. 41 in Harrels. Take N.C. 41 West for 3.6 miles to S.R. 1119. Turn left on S.R. 1119; go approximately 3.4 miles to S.R. 1105. Take S.R. 1105 approximately 4.9 miles to area near bridge crossing the Black River.
Stanly	Lake Tillery	Norwood	no	N 35° 14' 55"	W 80° 6' 55.4"	50	From intersection of N.C. 24/27/73 and N.C. 740 in Albemarle, take N.C. 24/27/73 East 5 miles to Indian Mound Road/S.R. 1740. Turn right; travel 5.4 miles to Lakeshore Drive/S.R. 1797. Turn left; travel 0.5 mile to area on left.
Stanly	Lake Tillery	Stony Mountain	no	N 35° 17' 42.7"	W 80° 5' 42"	50+	From intersection of N.C. 24/27/73 and N.C. 740 in Albemarle, take N.C. 24/27/73 East 6 miles to Lake Tillery Road/S.R. 1803; turn right. Go 1.5 miles to the area.
Stokes	Belews Lake	Pine Hall	no	N 36° 18' 0.4"	W 80° 3' 10.8"	42	From N.C. 311 near Pine Hall, take Pine Hall Road/S.R. 1908 south toward Belews Lake. Follow S.R. 1908 to access area on the left.
Swain	Fontana Lake	Flat Branch	no	N 35° 26' 22.9"	W 83° 33' 6.8"	25	From Bryson City at the junction of U.S. 19 South and Slope Street/S.R. 1321, turn left onto U.S. 19 South; travel 1.1 miles. Turn right onto Old U.S. 19/S.R. 1320. Go less than 0.1 mile; turn right onto Buckner Branch Road/S.R. 1311. Go 3.1 miles; turn right onto Round Hill Road/S.R. 1312. Travel 2.8 miles; turn right onto Greasy Branch Road/S.R. 1313. Travel 3.1 miles to area. Area is at the end of the road.
Swain	Fontana Lake	Old 288	no	N 35° 25' 49.1"	W 83° 29' 12.1"	25	From Bryson City at junction of U.S. 19 South and Slope Street/S.R. 1323, travel S.R. 1323 for 0.2 mile; turn left onto Bryson Walk/S.R. 1321. Bryson Walk turns into Old N.C. 288 outside city limits. Travel 1.6 miles; turn left continuing on Old N.C. 288. Travel 0.8 miles to area at end of the road.



County	Body of Water	Access Area Name	Handicap Accessible	Latitude	Longitude	Parking Spaces	Directions
Swain	Fontana Lake	Tsali	no	N 35° 24' 13.3"	W 83° 34' 53.4"	45	From N.C. 28 North at Swain and Graham County line, travel 0.1 mile; turn right onto Tsali Campground/S.R. 1286. Travel 1.8 miles to area at end of the road.
Swain	Fontana Reservoir	Lemmon's Branch		N 35° 23' 41.6"	W 83° 34' 39"	50	From N.C.28 North at Swain and Graham County line, travel 0.1 mile; turn right onto S.R. 1286 Branch Access Road (Tsali Campground Road). Travel 1.2 mile; turn right onto Lemmons Road (paved). Travel 1.3 mile to end of road and access area.
Tyrrell	Alligator River	Frying Pan	no	N 35° 48' 2.9"	W 76° 6' 19.1"	15	From the junction of U.S. 64 and N.C. 94 in Columbia, travel south on N.C. 94 for 6.8 miles to S.R. 1307/Frying Pan Road. Turn left onto S.R. 1307; travel 5.5 miles to the area. The area is located on the right adjacent to S.R. 1307.
Tyrrell	Alligator River	Gum Neck Landing	no	N 35° 41' 55"	W 76° 6' 36"	10	From the junction of U.S. 64 and N.C. 94 in Columbia, take N.C. 94 South 13.1 miles to S.R. 1321. Turn left onto S.R. 1321; travel 2.8 miles to S.R. 1320. Turn left onto S.R. 1320; travel 1.6 miles to S.R. 1316. Turn right onto S.R. 1316; travel 0.6 mile to the area. The access road to the area is located on the left at the end of S.R. 1316.
Tyrrell	Scuppernong River	Columbia	yes	N 35° 54' 59"	W 76° 16' 44.8"	15	To locate the area from the junction of U.S. 64 and N.C. 94 in Columbia, take U.S. 64 West 1.4 miles to S.R. 1228/Boat Ramp Road. Turn right onto S.R. 1228 and travel 0.2 mile to the area. The access road to the area is located on the left at the end of S.R. 1228.
Vance	Kerr Lake	Flemingtown Landing	yes	N 36° 26' 18.6"	W 78° 20' 33.4"	110	At the intersection of I-85 and Exit 220, Flemming Road/S.R. 1371, travel west on S.R. 1371 for 3 miles into the area.
Vance	Kerr Lake	Henderson Point	no	N 36° 31' 59.9"	W 78° 20' 33.7"	25	From intersection of I-85 and Exit 214, travel north on N.C. 39 for 14 miles; turn right on Rock Spring Church Road/S.R. 1356. Continue 3 miles and turn right on Rev. Henderson Road/S.R. 1359. Go 1.5 miles into area.
Vance	Kerr Lake	Hibernia	yes	N 36° 30' 10.4"	W 78° 22' 33.2"	39	At the intersection of I-85 and Exit 214 to N.C. 39 North, travel N.C. 39 North 13 miles to Hibernia Road/S.R. 1347; turn right. Travel 2 miles into area.
Wake	Falls Lake	Ledge Rock	no	N 36° 3' 11.9"	W 78° 43' 19.9"	99	From the intersection of I-85 and Exit 186A to Butner/Creedmoor, turn right on U.S. 15. Travel 1 mile; turn right on Will Suitt Road/S.R. 1726. Travel 3 miles to stop sign; continue straight on Boyce Road. Go 1 mile to stop sign. Turn left on Olive Grove Church Road. Travel 1 mile; area is on the right.
Wake	Falls Lake	Upper Barton's Creek	no	N 35° 58' 24.6"	W 78° 39' 19.1"	150	At the intersection of I-85 and Exit 178 (U.S. 70 East), take U.S. 70 East 2 miles; turn right onto N.C. 98 East. Travel 12 miles to intersection of Six Forks Road/S.R. 1005; turn right and go 1 mile. Area is on the left.
Wake	Shearon Harris	Holleman's Crossing	no	N 35° 36' 30.6"	W 78° 56' 20"	100	At the intersection of U.S. 1 and S.R. 1127/New Hill-Hollemon Road, travel east on S.R. 1127/New Hill Road for 4 miles to stop sign; turn right on S.R. 1130/Bartley Holleman Road. Travel 2 miles to area.

County	Body of Water	Access Area Name	Handicap Accessible	Latitude	Longitude	Parking Spaces	Directions
Warren	Kerr Lake	County Line	no	N 36° 31' 56.6"	W 78° 19' 9.5"	25	From Henderson take I-85 North to Exit 223 (Manson Road). Turn left; travel 2 miles to stop sign. Turn right on Drewy Virginia Line Road/S.R. 1200; go 2.5 miles. Turn left onto Buchanan Road/S.R. 1362. Go 1 mile; turn right onto County Line Road/S.R. 1361. Travel 2 miles to stop sign. Turn right on County Line Park Road/S.R. 1360 and follow into area.
Warren	Lake Gaston	Salmon's Landing	no	N 36° 29' 11.4"	W 77° 56' 50.6"	30	From the junction of U.S. 158 and Enterprise Road/S.R. 1357, take S.R. 1357 to junction with Salmon's Landing Road/S.R. 1371. Area is at the end of S.R. 1371.
Washington	Conaby Creek	Conaby Creek	no	N 35° 53' 47.4"	W 76° 42' 14.4"	25	From the junction of U.S. 64 and N.C. 45 east of Plymouth, take N.C. 45 North 1.8 miles to Conaby Lane/S.R. 1350. Turn right onto S.R. 1350; travel 0.1 mile to the area. The area is located on the left adjacent to S.R. 1350.
Washington	Roanoke River	Plymouth	yes	N 35° 54' 45.6"	W 76° 43' 24"	25	From the junction of U.S. 64 and N.C. 45 east of Plymouth, take N.C. 45 North 3.1 miles to the Roanoke River Bridge. The area is located on the left at the south end of the bridge and adjacent to N.C. 45.
Washington	Roanoke River	Water Street Landing	yes	N 35° 52' 0.2"	W 76° 45' 12.1"	by the town	From the junction of U.S. 64 East and Monroe Street in downtown Plymouth, turn left onto Monroe Street. At the end of the road turn right onto Water Street. Access area is on the left.
Washington	Scuppernong River	Creswell	no	N 35° 51' 42.5"	W 76° 23' 2.8"	11	From the east city limits of Creswell on U.S. 64 East, turn south onto S.R. 1158 for 0.3 mile to S.R. 1159. Turn right onto S.R. 1159 for 0.6 mile to S.R. 1142. Turn left and go 0.3 mile to access area on the left.
Wayne	Neuse River	Cox's Ferry	no	N 35° 21' 24.8"	W 78° 8' 12.1"	10	From the intersection of U.S. 117 and N.C. 581 in Goldsboro, follow N.C. 581 toward Rosewood to S.R. 1008. Travel northwest on S.R. 1008 for 9.4 miles; turn right on S.R. 1224 and proceed 1.1 miles. Access area is on the left.
Wayne	Neuse River	Goldsboro	no	N 35° 20' 44.5"	W 78° 1' 40.8"	25	Travel south on U.S. 117 for 3.8 miles from U.S. 70; turn right into entrance of access area. Entrance is 0.5 mile north of U.S. 117 Neuse River Bridge.
Wayne	Neuse River	Prices Landing	yes	N 35° 18' 50"	W 77° 56' 42"	20	From the intersection of U.S. 70 and U.S. 117, follow U.S. 117 South from Goldsboro to Arrington Bridge Road/S.R. 1915. Turn left onto S.R. 1915; follow until N.C. 581/Southern Connector split. Merge left onto N.C. 581 and follow 5 miles to the access site on the right.
Wayne	Neuse River	Seven Springs	no	N 35° 13' 43.3"	W 77° 50' 47.8"	15	Traveling N.C. 55 turn north on Main Street in the town limits of Seven Springs; travel 0.2 mile. Area is located on the right before crossing bridge.

## Boating Access Areas

If you know the body of water that you would like to visit, this list provides the county where it is located and the public access area you can use to enter it.

Body of Water	County	Access Area	Body of Water	County	Access Area
Alligator River	Dare	East Lake	Contentnea Creek	Pitt	Grifton
Alligator River	Tyrrell	Frying Pan	Croatan Sound	Dare	Bowsertown Road
Alligator River	Tyrrell	Gum Neck Landing	Currituck Sound	Currituck	Brumley Road
Apalachia Lake	Cherokee	Apalachia	Currituck Sound	Currituck	Poplar Branch
Badin Lake	Montgomery	Circle Drive	Dan River	Caswell	Milton
Badin Lake	Montgomery	Lakemont	Dan River	Rockingham	Leaksville
Bear Creek Lake	Jackson	Bear Creek	Dawson Creek	Pamlico	Dawson Creek
Belews Lake	Forsyth	Piney Bluff	Deep River	Moore	Carbonton
Belews Lake	Stokes	Pine Hall	East Lake	Dare	Mashoes
Big Flatty Creek	Pasquotank	Big Flatty	Falls Lake	Durham	Eno River
Big Swamp Creek	Robeson	Lennon's Bridge	Falls Lake	Durham	Hickory Hill
Black River	Bladen	Hunt's Bluff	Falls Lake	Wake	Ledge Rock
Black River	Sampson	Ivanhoe	Falls Lake	Wake	Upper Barton's Creek
Blewett Falls Lake	Anson	Pee Dee	Fontana Lake	Graham	Cable Cove
Blewett Falls Lake	Richmond	Grassy Island	Fontana Lake	Swain	Flat Branch
Brice's Creek	Craven	Brice's Creek	Fontana Lake	Swain	Old 288
Cape Fear River	Bladen	Elwell's Ferry	Fontana Lake	Swain	Tsali
Cape Fear River	Bladen	Tar Heel	Fontana Reservoir	Swain	Lemmon's Branch
Cape Fear River	Bladen	Tory Hole	Glenville Lake	Jackson	Powerhouse Site
Cape Fear River	Chatham	Avent's Ferry Bridge	Glenville Lake or Thorpe Reservoir	Jackson	Pine Creek
Cape Fear River	Cumberland	Fayetteville	Great Lake	Craven	Great Lake
Cape Fear River	Harnett	Lillington	Hancock Creek	Craven	Hancock Creek
Cape Fear River	New Hanover	Federal Point	Hardee Creek	Pitt	Greenville
Cashie River	Bertie	Sans Souci Ferry	High Rock Lake	Rowan	Dutch Second
Cashie River	Bertie	Windsor	Intracoastal Waterway	Brunswick	Holden Beach
Cedar Cliff Lake	Jackson	Cedar Cliff	Intracoastal Waterway	Brunswick	Oak Island
Chatuge Lake	Clay	Jackrabbit	Intracoastal Waterway	Brunswick	Ocean Isle Beach
Chatuge Lake	Clay	Ledford's Chapel	Intracoastal Waterway	Brunswick	Sunset Harbor
Cheoah Lake	Graham	Cheoah	Intracoastal Waterway	Carteret	Cedar Point
Chowan River	Chowan	Cannon's Ferry	Intracoastal Waterway	Carteret	Morehead City
Chowan River	Chowan	Edenhouse Bridge	Intracoastal Waterway	Currituck	Coinjock
Chowan River	Gates	Gatesville	Intracoastal Waterway	New Hanover	Snow's Cut
Chowan River	Gates	Shoups Landing	Intracoastal Waterway	New Hanover	Wrightsville Beach
Chowan River	Hertford	Tunis	Intracoastal Waterway	Onslow	Shell Rock Landing
Chowan River/ Albemarle Sound	Chowan	Midway Drive	Intracoastal Waterway	Onslow	Turkey Creek
Conaby Creek	Washington	Conaby Creek	Intracoastal Waterway	Onslow	West Onslow Beach
Contentnea Creek	Greene	Snow Hill	Intracoastal Waterway	Pender	Surf City

<b>Body of Water</b>	<b>County</b>	<b>Access Area</b>
Kerr Lake	Vance	Flemingtown Landing
Kerr Lake	Vance	Henderson Point
Kerr Lake	Vance	Hibernia
Kerr Lake	Warren	County Line
Kitty Hawk Bay	Dare	Avalon Beach
Lake Gaston	Halifax	Summit
Lake Gaston	Northampton	Henrico
Lake Gaston	Warren	Salmon's Landing
Lake Hickory	Alexander	Dusty Ridge
Lake Hickory	Alexander	Whittenburg
Lake Hickory	Caldwell	Gunpowder
Lake Hickory	Caldwell	Lovelady
Lake Hickory	Catawba	Oxford
Lake Hiwassee	Cherokee	Grape Creek
Lake Hiwassee	Cherokee	Hanging Dog
Lake Hiwassee	Cherokee	Ramsey Bluff
Lake James	Burke	Linville River
Lake James	McDowell	Black Bear
Lake Jordan	Chatham	Farrington Point
Lake Norman	Catawba	Long Island
Lake Norman	Iredell	Hager Creek
Lake Norman	Iredell	McCrary Creek
Lake Norman	Iredell	Pinnacle
Lake Norman	Lincoln	Beatties Ford
Lake Norman	Lincoln	Little Creek
Lake Rim	Cumberland	Lake Rim
Lake Santeetlah	Graham	Avey Creek
Lake Santeetlah	Graham	Cheoah Point
Lake Santeetlah	Graham	Ranger Station
Lake Tillery	Montgomery	Lilly's Bridge
Lake Tillery	Montgomery	Swift Island
Lake Tillery	Stanly	Norwood
Lake Tillery	Stanly	Stony Mountain
Lake Waccamaw	Columbus	Lake Waccamaw
Lake Wylie	Gaston	South Point
Little River	Johnston	Micro
Little River	Montgomery	Troy
Little River	Pasquotank	Hall's Creek
Lookout Shoals Lake	Catawba	Lookout Shoals
Lookout Shoals Lake	Iredell	Sharon
Lumber River	Hoke	Wagram

<b>Body of Water</b>	<b>County</b>	<b>Access Area</b>
Lumber River	Robeson	High Hill
Lumber River	Robeson	McNeil's Bridge
Mayo Reservoir	Person	Triple Springs
Meherrin River	Hertford	Murfreesboro
Mountain Island Lake	Gaston	Riverbend
Mountain Island Lake	Mecklenburg	Neck Road
Nantahala Lake	Macon	Choga Road
Nantahala Lake	Macon	Rocky Branch
Neuse River	Craven	Bridgeton
Neuse River	Johnston	Richardson's Bridge
Neuse River	Wayne	Cox's Ferry
Neuse River	Wayne	Goldsboro
Neuse River	Wayne	Prices Landing
Neuse River	Wayne	Seven Springs
New River	Onslow	Jacksonville
Newport River	Carteret	Newport
North Landing River	Currituck	Poyners Road
North River	Carteret	Straits Landing
Northeast Cape Fear River	Duplin	Kenansville
Northeast Cape Fear River	Duplin	Cypress Hole
Northeast Cape Fear River	New Hanover	Castle Hayne
Northeast Cape Fear River	Pender	Holly Shelter
Northeast Cape Fear River	Pender	Sawpit Landing
Pamlico River	Beaufort	Smith's Creek
Pamlico Sound	Carteret	Cedar Island
Pamlico Sound	Dare	Stumpy Point
Pamlico Sound	Hyde	Engelhard
Pamlico Sound	Hyde	Hydeland Canal
Pantego Creek	Beaufort	Belhaven
Pasquotank River	Camden	Sawyers Creek
Pee Dee River	Anson	Red Hill
Pee Dee River	Richmond	Blewetts Grave
Pee Dee River	Richmond	Rockingham
Perquimans River	Perquimans	Perquimans
Rhodhiss Lake	Burke	John's River
Rhodhiss Lake	Burke	Rhodhiss
Rhodhiss Lake	Caldwell	Castle Bridge
Rhodhiss Lake	Caldwell	Conley Creek
Rices Creek	Brunswick	Rices Creek
Roanoke Rapids Lake	Halifax	Fifth Street Landing
Roanoke Rapids Lake	Northampton	Thelma

Body of Water	County	Access Area
Roanoke Rapids Lake	Northampton	Vulture
Roanoke River	Halifax	Edwards Ferry
Roanoke River	Halifax	Weldon
Roanoke River	Martin	Hamilton
Roanoke River	Martin	Williamston
Roanoke River	Northampton	Gaston
Roanoke River	Washington	Plymouth
Roanoke River	Washington	Water Street Landing
Roanoke Sound	Dare	Washington Baum Bridge
Salters Creek	Carteret	Salters Creek
Scuppernong River	Tyrrell	Columbia
Scuppernong River	Washington	Creswell
Harris Lake Landing/ Dam Site	Chatham	Cross Point
Harris Lake	Wake	Holleman's Crossing
Shelter Creek	Pender	Shelter Creek
Slocum Creek	Craven	Slocum Creek
Smith's Creek	Pamlico	Oriental
South Creek	Beaufort	Aurora
South River	Bladen	Ennis Bridge
South River	Bladen	Sloan's Bridge
South Yadkin River	Davie	Cooleemee
Sutton Lake	New Hanover	Sutton Lake
Tar River	Edgecombe	Bell's Bridge
Tar River	Edgecombe	Old Sparta
Tar River	Pitt	Falkland
Taylor's Creek	Carteret	Beaufort
Tranter's Creek	Beaufort	Mason's Landing
Trent River	Jones	Pollocksville
Trent River	Jones	Trenton
Tuckertown Lake	Davidson	Bringles Ferry
Tuckertown Lake	Rowan	Flat Creek
Upper Broad Creek	Pamlico	Lee's Landing
Waccamaw River	Brunswick	Pireway
Waterway	County	Boating Access Area
White Oak River	Jones	Haywood Landing
Wiccacon River	Hertford	Harrellsville
Wolf Creek Lake	Jackson	Wolf Creek
Yadkin River	Davie	Concord Church

## Contact Information and Other Resources

### Wildlife Toll-Free Numbers

Big Game Harvest Reporting	1-800-446-8663
License Purchase by Credit Card	1-888-248-6834
Vessel Registration & Titling	1-800-628-3773
Violations Reporting & Regulation Info or Raleigh Area	1-800-662-7137 (919) 662-4381
Boating Safety Course	1-800-336-2628

### Wildlife Divisions

Division of Conservation Education	(919) 733-7123
Division of Enforcement	(919) 733-7191
Division of Engineering Services	(919) 715-3155
Division of Inland Fisheries	(919) 733-3633
Division of Wildlife Management	(919) 733-7291

### Additional Boating Access Information

U.S. Army Corps of Engineers	(910) 251-4192
N.C. Parks and Recreation	(919) 733-7275
N.C. Campground Owners Association	(919) 779-5709
N.C. Department of Environment and Natural Resources <i>Division of Marine Fisheries District Offices:</i>	
Elizabeth City	1-800-338-7805
Washington	1-800-338-7804
Wilmington	1-800-248-4536

### Lake Level Information

Duke Power	1-800-443-5193
Falls Lake	(919) 846-8332
Harris Lake	(919) 362-3261
John H. Kerr Reservoir	(434) 738-6386, Ext. 275
Tennessee Valley Authority	1-800-238-2264

### Information on Water Closures and Environmental Health

Environmental Health	(919) 715-3204
Notice of Water Closures	1-888-823-6915

### Weather Information

N.C. Weather Center (Triangle Area)	(919) 515-8225
-------------------------------------	----------------

### Map Resources

N.C. Department of Transportation	1-877-368-4968
National Ocean Service	1-800-638-8972
Fishing Hot Spot Maps	1-800-255-6277

### Fishing Information

N.C. Freshwater Fishing Information	(919) 733-3633
N.C. Saltwater Fishing Information	1-800-682-2632
N.C. Marine Fisheries	1-800-338-7805

### Calls to and from Ships

<i>Ship-to-Shore Call</i>	
Southern Coast for Wilmington Marine	Channel 26
Northern Coast for Morehead City Marine	Channel 28
<i>Shore-to-Ship Call</i>	1-800-955-9025

## Operation of Vessels

### Speed Limits

Although local conditions may warrant imposing definite limitations on the speed of vessels, the only general speed limitation is that which is implied in safe vessel operation under the existing circumstances. Speed which is excessive under the circumstances and which endangers persons or property is one form of reckless operation that is prohibited by the state boating law.

### Boating and Fishing Access Areas

Watercraft entering, leaving or passing within 50 yards of a state-owned or controlled boating and fishing access area must do so at “no-wake” speed.

### Reckless Operation

No person shall operate any motorboat or vessel, or manipulate any water skis, surfboard or similar device, in a reckless or negligent manner so as to endanger the life, limb or property of any person.

### Alcohol and Drugs

No person shall operate any motorboat or vessel, or manipulate any water skis, surfboard or similar device while under the influence of an impairing substance, nor operate any motor vessel after consuming alcohol sufficient to cause a blood alcohol concentration of 0.08 or greater.

### Boat Races and Regattas

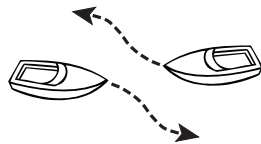
Regattas, tournaments and other marine exhibitions may be held on the public waters of the state when approved in advance by the Wildlife Commission or by the U.S. Coast Guard. Where no unusual hazard or danger is involved or the waters concerned are not navigable waters of the United States, application for authorization must be made to the Wildlife Commission at least 15 days prior to the proposed date for the event. If some unusual hazard or danger is involved and the waters are navigable waters, application must be made to the Coast Guard District Commander at least 30 days prior to the proposed date. In the latter case, if approval is granted, it may be received from either the Coast Guard or the Wildlife Commission. No such authorization is required for such events held on private ponds or by camps for youngsters on public waters when no motor power is used.

## Rules of the Road

Safe navigation is largely a matter of boating courtesy—or the observation of the “golden rule” in marine traffic. Certain navigational “rules of the road” should be understood and adhered to by those who use our public waters. Observance of the “rules of the road” is required by North Carolina law, and failure to observe them is imprudent and could constitute reckless and negligent behavior.

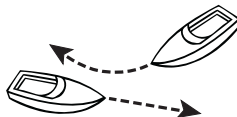
### Meeting

When two watercraft approach each other from opposite directions “heads on,” each must alter course to the right to avoid collision. If the two watercraft are far enough to the left of each other so that no change in direction is needed for safe passage, both will maintain their course and speed to pass clear.



### Crossing

When two watercraft approach each other at an angle, the one on the right has the right-of-way and the other must stay clear.



## Regulatory Markers



### All-Red Buoy

Indicates a boat should pass between it and its companion, an all-black (or all-green) buoy. Keep the red buoy on the starboard (right) side

when proceeding upstream or when entering a channel from the main body of water. Red buoys are used opposite, or in plain sight of, an all-black (or all-green) buoy to mark the edge of a well-defined channel. Numbers, when used, will be white and even. This buoy may have a conical top.

### Black-and-White Vertically Striped Buoy

Indicates mid-channel or fairway. Pass close to the buoy on either side.



### Red-Striped White Buoy

Indicates a boat should not pass between the buoy and the nearest shore.

### Diamond Shape with Cross

Means “Boats Keep Out.”



### Diamond Shape

Warns of danger. The wording appearing in the diamond specifies the danger, such as ROCK, DAM, SNAG, DREDGE, WING-DAM, FERRY CABLE, MARINE CONSTRUCTION, WRECK, etc.

### Rectangle

Gives information such as names, distances, arrows indicating directions or the availability of gas, oil, groceries, marine repairs, etc.



### All-Black or All-Green Buoy

Indicates a boat should pass between it and its companion, an all-red buoy. Keep the black, or green buoy on the port (left) side when proceeding upstream, or when entering a channel from the main body of water.



### Mooring Buoys

Has no navigational or regulatory significance. Blue band is half way between top and water line. Used as an anchoring aid.

May bear ownership identification. Lighting is normally optional, but lighting may be required depending upon the buoy's location in a waterway.



### Diver's Flag

Indicates the presence of a diver. This flag is to be flown from the boat or float. The flag has been adopted by the Underwater Society of America. Boaters are warned to keep away from the flag area to avoid submerged divers. The diver's flag is not a part of the Uniform Waterway Marking System but should be used by divers and recognized by boaters.

### Circle

Means the area is controlled. The wording that may appear in the circle indicates the control, such as SLOW—NO WAKE, NO SKI, NO SWIM, NO SCUBA, NO PROP BOATS, SKI ONLY, FISHING ONLY, SKIN DIVING ONLY, etc.



